

**CITY OF WEST LINN PLANNING COMMISSION  
PUBLIC HEARING NOTICE  
FILE NO. DR-18-03/VAR-18-01**

**OPS DEPT  
FEB 19 2019  
WLWSD**

The West Linn Planning Commission will hold a public hearing, on **Wednesday, March 6, 2019, starting at 6:30 p.m.** in the Council Chambers of City Hall, 22500 Salamo Road, West Linn, to consider a request for a Class II Design Review to construct 5-residential units in two buildings and Class I Variance to lot dimensions at 0 Noble Lane (Vacant property at the corner of Noble Ln and Hoodview Ave).

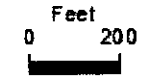
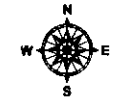
Criteria applicable to the requested Class II Design Review, and Class I Variance (variance to lot dimensions) are in Chapters 15, 55, 75, and 99 of the Community Development Code (CDC). The decision by the Planning Commission to approve or deny this request will be based upon the applicable criteria. At the hearing, it is important that comments relate specifically to the applicable criteria.

You have been notified of this proposal because County records indicate that you own property within 500 feet of the subject property (Clackamas County Assessor's Map 2S-1E-26D, tax lot 00402), or as otherwise required by Chapter 99 of the CDC.

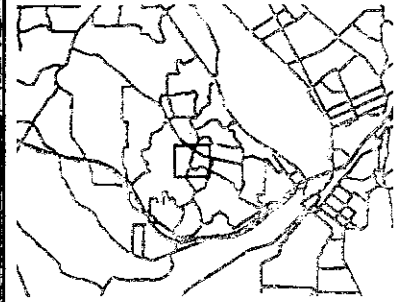
The complete application in the above noted file is available for inspection at no cost at City Hall or via the web site at <https://westlinnoregon.gov/planning/0-noble-lane-class-ii-design-review-class-i-variance-five-attached-multi-family-homes> or copies can be obtained for a minimal charge per page. At least ten days prior to the hearing, a copy of the staff report will be available for inspection. For further information, please contact Associate Planner Jennifer Arnold at [jarnold@westlinnoregon.gov](mailto:jarnold@westlinnoregon.gov) or 503-742-6057. Alternately, visit City Hall, 22500 Salamo Road, West Linn, OR 97068.

The hearing will be conducted in accordance with the rules of Section 99.170 of the CDC. Anyone wishing to present written testimony on this proposed action may do so in writing prior to, or at the public hearing. Oral testimony may be presented at the public hearing. At the public hearing, the Planning Commission will receive a staff presentation, and invite both oral and written testimony. The Planning Commission may continue the public hearing to another meeting to obtain additional information, leave the record open for additional evidence, arguments, or testimony, or close the public hearing and take action on the application as provided by state law. **In the event that the Planning Commission decision is appealed, City Council review of the appeal will be de novo.** Failure to raise an issue in person or by letter at some point prior to the close of the hearing, or failure to provide sufficient specificity to afford the decision maker an opportunity to respond to the issue, precludes an appeal to the Land Use Board of Appeals (LUBA) based on that issue.

# Notification Map



Scale 1:4,800 - 1 in = 400 ft  
 Scale is based on 8-1/2 x 11 paper size



Map created by: SSHROYER  
 Date Created: 05-Feb-19 04:46 PM

**WEST LINN GIS**

DISCLAIMER: This product is for informational purposes and may not have been prepared for, or be suitable for legal, engineering, or surveying purposes. Users of this information should review or consult the primary data and information sources to ascertain the usability of the information. Map scale is approximate. Source: West Linn GIS (Geographic Information System) MapOptix.